

Springville Quadrants

Utah County GIS Department

Q1

- SP02
- SP11
- SP13
- SP15
- SP17
- SP18

Q2

- SP01
- SP08
- SP12
- SP16

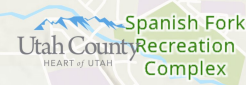
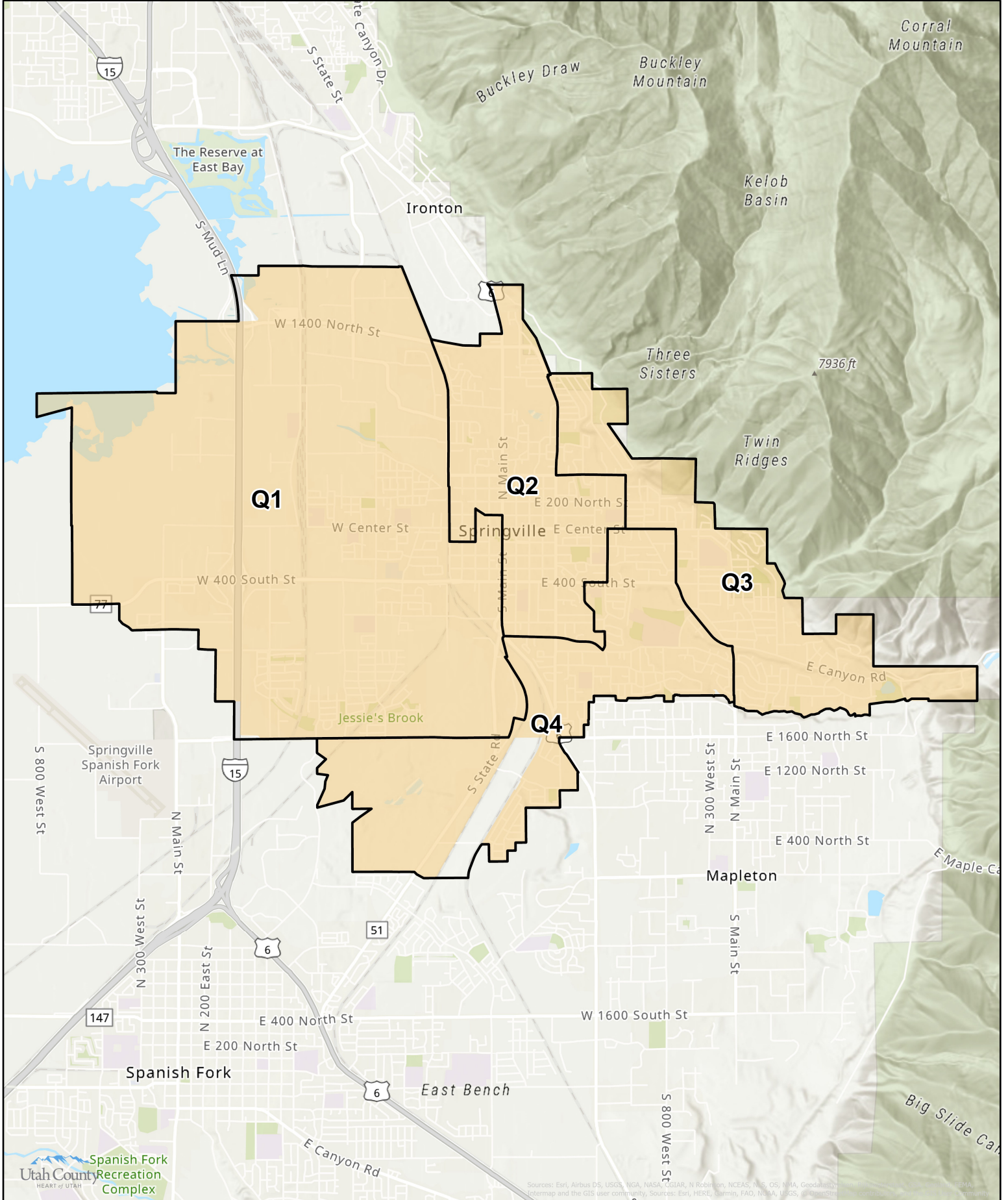
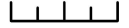
Q3

- SP04
- SP05
- SP07
- SP14

Q4

- SP03
- SP06
- SP09
- SP10

0 0.25 0.5 Miles



Sources: Esri, Airbus DS, USGS, NGA, NASA, CGIAR, N Robinson, NCEAS, NIS, OS, NOAA, Geodak, etc. All rights reserved. This map and the GIS user community. Sources: Esri, HERE, DeLorme, FAO, NOAA, USGS, etc. All rights reserved.